



Georgia City Projects

Marbut Theme School

MILLEDGEVILLE



Baldwin County

Location

It is northeast of Macon GA, along US Highway 140 and is bordered on the east by the Ocmulgee River. Located in central region of GA on the Ocmulgee River.

Region
Piedmont



Historical Attraction
O.H. Conner's Mill
located at 20 South Duke Street 1839.

Founded 1808 By Abraham Baldwin



Climate

made up

Landforms Area
Total 20.6 sq mi (53 km²)
Land 20.4 sq mi (52.9 km²)
Water 0.2 sq mi (0.4 km²)

Products
* Make Cloth
* Make Hay
* Lots of Mental Institutions

Important Fact
* Kevin Brown
* Picker You Talk Video
* Earnest Byer
* Darius Back
* Camp By Decision
* Melvin Adams
* Vicky Keri Bohl

Population
18,352

Source of Information
* Wikipedia
* Internet source and YouTube
* Telephone Interview
* Ms. Brenda Butler
* Milledgeville-Baldwin County Convention and Visitors Bureau

Important Fact
O.H. Conner's Mill
East of Ocmulgee Street 1839



FOUNDED

Dahlonega was founded in 1846

DAHLONEGA



CLIMATE

The average temperature in Dahlonega is 75°



LOCATION

Dahlonega is located in North East Georgia

NEETN

FACT

Dahlonega was the first major gold rush in the US in 1842



ROCKS

The product of Dahlonega is gold



REGION

Dahlonega is located in the Blue Ridge Mountain Region of Georgia

TRAILS

Dahlonega has five scenic trails

IMPORTANT PERSON

An important person from Dahlonega is James O. Rains, who was the first mayor of Dahlonega



SIZE

Dahlonega has a population of 5,276

COUNTY

Dahlonega is located in Lumpkin County

LANDMARKS

The architecture of Dahlonega is historic

FOOD

The cuisine of Dahlonega is a mix of traditional Southern and Appalachian food

GEORGIA • THE PEACH STATE • GEORGIA • THE PEACH STATE • GEORGIA • THE PEACH STATE • GEORGIA • THE PEACH STATE • GEORGIA • THE PEACH STATE

JACKSONSON



Handwritten text in a red-bordered box.



Handwritten text in a blue-bordered box.



Handwritten text in a red-bordered box.



Handwritten text in a blue-bordered box.

Handwritten text in a red-bordered box.



Jackson Georgia & Butts County



Handwritten text in a red-bordered box.

Handwritten text in a blue-bordered box.



Handwritten text in a red-bordered box.



Handwritten text in a blue-bordered box.

Handwritten text in a red-bordered box.

GEORGIA • THE PEACH STATE • GEORGIA • THE PEACH STATE • GEORGIA • THE PEACH STATE • GEORGIA • THE PEACH STATE

GEORGIA • THE PEACH STATE • GEORGIA • THE PEACH STATE • GEORGIA • THE PEACH STATE • GEORGIA • THE PEACH STATE

GEORGIA • THE PEACH STATE • GEORGIA • THE PEACH STATE • GEORGIA • THE PEACH STATE • GEORGIA • THE PEACH STATE

BUFORD

CLIMATE

Buford's average temperatures are 82°F and 50°F.



LOCATION

Buford is located in North Georgia.

COUNTY

Buford is located in South Hall and North Gwinnett.

CITY ATTRACTIONS

Buford is popular for Lake Lanier Island and The Mall of Georgia.



PRODUCTS

Buford was known for its leather industry and making leather products like shoes.



YEAR CITY WAS FOUNDED

Buford was founded in 1872.

LANDFORMS

One important Buford landform is Lake Lanier.

REGION

Buford is one of the cities that is in the Piedmont region.

IMPORTANT PERSON IN THE CITY

Yonnie Johnson is important for being a professional and young teacher.

INTERESTING FACT LEARNED

There were workers took the hair off and the oil and salt out of the skin of the animal to make leather.

POPULATION



Buford's population for 2010 was 9,205.

ECOLOGY

Buford's residents make their living by making leather goods and shoes.

WHERE TO GET INFORMATION

www.cityofbuford.com
South Georgia

Products

Raw materials for brick, tile and concrete



AUGUSTA

RICHMOND COUNTY

Population

556,877

Founded

1736

Landform

Located at the fall line of the Savannah River



Climate



Economy

Many people work at the University Hospital/Savannah Bay

Shirley's Garden and the Parkers



18



Location



Important Person



James O. Brown is a musician and the godfather of soul

Attractions



The Martin Luther King Museum and the Savannah Bay Cruise Ship

Interesting Fact



Sources

ALBANY

Year Founded

OCT
1836

County
DOUGHERTY



Location
S.W. GA

Region
COASTAL PLAIN

City size
77,431



Land forms
Flint
River



Climate
WARM
86°F



People make a living
Work in
manufaturing
plants



Products
Peanuts



Important Person
RAY
Charles
He was a blues Singer
and song writer



Thing to See
Flint River
QUARIUM



Important Facts
has a MATH
Warehouse



The Masters golf tournament is a historical tourist attraction.



Golf



AUGUSTA, GEORGIA

Founded in

1777

W



E

In 2012,
the population
was 197,872

Augusta is along
the Savannah
River.

Augusta is located
on the Georgia/
South Carolina
border.




A lot of golf
clubs are made
in Augusta.



James Brown
was the
"Godfather of
Soul".



People in Augusta
may travel in
the dapp and
militaria.



2012
www.augusta.gov
Augusta

WE FEEL GOOD



TYBEE

Climate

Average
77 degrees

County

Chatham
COUNTY

Population 3,400

EASTERN MOST BINT
GA.

Location

Attractions

Piers, lighthouse, Mason

Economy

touristicity Hotels, attractio
Stores

Products

Region

UPPER COASTAL PL

Landforms north atlantic
ocean

Fishing and Tourism

Important Person

LUCAS MAS, nez de Arlb

Most Interesting Fact

MITCHELL

Sources of Information



Founded

1520

Founded
Oct. 7, 1947

JEKYLL

ISLAND

GA.

Location



Products
Bacon and Indigo



Region
Coastal Plain



City's County

Glynn County

City's County

Economy



70°F
Avg. Temp

Important Person
William Horton

Setup a military to protect the island

Historical Attractions
Horton House



Landforms
Beaches and Marshes



Interesting Fact



X-men War

ATHENS, GEORGIA

Attractions:

- Georgia Museum of Art
- University of Georgia
- Active Climbing

Interesting fact:
Athens was the Capital of Georgia.

Kim Basinger is a famous American film actress from Athens.

Source: New Georgia Encyclopedia

County: Clarke

Population:
115,452

BULLDOGS



Average Climate:
High 73°F
Low 51°F

Athens is in NE Georgia.



Year Founded:
1806



Landforms:

- Savannah River
- Piedmont
- Oconee River

Regions:

- Blue Ridge Mountains
- Piedmont

Products:

- Artwork
- Home Goods

Economy: Most of the people in Athens work at University of Georgia (UGA).



Columbus Ga.



Handwritten text on a light blue sticky note, partially legible.

Handwritten text on a light blue sticky note, partially legible.



Handwritten text on a light blue sticky note, partially legible.



Handwritten text on a light blue sticky note, partially legible.




Handwritten text on a light green sticky note, partially legible.



Handwritten text on a light green sticky note, partially legible.



Handwritten text on a light blue sticky note, partially legible.




Handwritten text on a light blue sticky note, partially legible.

Handwritten text on a light blue sticky note, partially legible.



Handwritten text on a light green sticky note, partially legible.

Handwritten text on a light green sticky note, partially legible.



Handwritten text on a light blue sticky note, partially legible.

Printed text: "Meet Me at Fort Benning"

Handwritten text on a light blue sticky note, partially legible.

Handwritten text on a light blue sticky note, partially legible.



SAVANNAH

Economy
Manufacturing
Tourism
Retail

Products
Cotton, silk, wool
Peanut products
Pecans
Soybeans

Sources
Cotton
Soybeans
Peanut products
Pecans
Soybeans

Savannah
1733-1734

Location
S.E. Georgia

Region
Coastal Plain

County
Chatham

Population
100,000

Landforms
Coastal plain
Marshes
Swamps



Historical/Jurist Attractions
Whaling Center
Historic Center
Bermuda
Forsyth Park
Museum
Johns Creek



Climate
Tropical
Average Temperature
Spring 66° Summer 81°
Autumn 67° Winter 50°

Most Interesting Fact
Savannah is the only
city in the world
with a square
park in the center
of the city.



Government
Mayor
City Council

FACTS

Jackson, Georgia was founded in 1826 as a 305-acre plot purchased for the purpose of starting the town.

Jackson's milestones were the first telephones in 1894, the first waterworks in 1900 and electric lights in 1907.

Jackson, Georgia is located in the northwest region of Georgia with 184.7 square miles of land and 3.42 square miles of water.

Jackson's average daily high is 75 to 80 degrees in the summer and around 40 to 50 degrees in the winter.

Jackson, Georgia is one of the 100 most beautiful places in the United States.

JACKSON GEORGIA

BUTTS COUNTY



POPULATION

1830	—	4,944
1900	—	12,805
2000	—	19,522
2012	—	23,524

The community was named after president Andrew Jackson.

Andrew Jackson defeated the Creek, who known as Milledgeville Native Americans, in the 1820's in the Battle of Horseshoe Bend.

PRODUCTS

During the 20th century, Jackson grew and textile mills became the largest employer of local citizens.



Jackson remained a small town until the arrival of the railroad in the late 1840s. The first train arrived in 1850.

Textile mills began appearing in the late 1800s. The first textile mill was built in 1890. The textile industry became the largest employer in the town.

Madison, Georgia



Region

Madison is located in the Southeastern United States, specifically in the South Atlantic region of Georgia.

Population

As of the most recent census, the population of Madison, Georgia, is approximately 1,500 people.

Year Founded

Madison, Georgia, was founded in 1842.

Landform

Madison is situated in a rural area with rolling hills and a mix of agricultural and wooded land.

Location

Madison is located in the southeastern part of the state of Georgia, about 100 miles from Atlanta.

History of Town's Inhabitation

The area around Madison has been inhabited since the late 18th century, with the town itself being established in 1842.



Important Person

One of the most important figures in the town's history is the founder, who played a key role in establishing the community.

County

Madison is located in Wilkes County, Georgia.

Products

The primary products of Madison are agricultural goods, including cotton and various types of produce.

Economy

The local economy is primarily based on agriculture and small-scale retail businesses.

Sources

The main sources of information for this project include local historical records, census data, and interviews with community members.

Climate

Madison has a humid subtropical climate, characterized by hot summers and mild winters.

Interesting Facts

Madison is one of the oldest towns in Wilkes County, and its name is derived from the city of Madison in Indiana.





BRASELTON



COUNTY
BRASELTON IS LOCATED IN JACKSON COUNTY

POPULATION
THE CITY'S POPULATION SIZE IS 7,175

ECONOMY
By the year 2015, the estimated population of Braselton is 7,175. The city is a growing community with a diverse economy. The city is home to several large corporations and is a major center for the automotive industry.



BRASELTON WAS FOUNDED IN 1916

On October 14, 1916, the Braselton Board of Commissioners met for the first time. The Board was composed of five members, including the Mayor and four Commissioners. The Board's first order of business was to adopt the city's official seal and to establish the city's official colors.

LOCATION
THE CITY OF BRASELTON IS ABOUT 40 MILES NORTHEAST OF ATLANTA

THE CITY OF BRASELTON IS A GROWING COMMUNITY WITH A DIVERSE ECONOMY. THE CITY IS HOME TO SEVERAL LARGE CORPORATIONS AND IS A MAJOR CENTER FOR THE AUTOMOTIVE INDUSTRY.

1. **Local Attractions**
Braselton is home to several local attractions, including the Braselton Community Center, the Braselton Library, and the Braselton Golf Course.



KIM BASSINGER

THE CITY'S REGION IS APPALACHIAN PLATEAU REGION

BRASELTON IS A GROWING COMMUNITY WITH A DIVERSE ECONOMY. THE CITY IS HOME TO SEVERAL LARGE CORPORATIONS AND IS A MAJOR CENTER FOR THE AUTOMOTIVE INDUSTRY.

RESOURCES
Weather: Braselton, Georgia



DAHLONEGA GEORGIA

Year Founded

1833



Population

4,691 people

Economy

Many people work in banks or other jobs

Location

WV



County



Lumpkin County

Important Person

Dr. M.F. Stephenson



He was an important person who had a big role in the gold rush in 1829. He was the first to discover gold in Dahlonega. He was a pioneer and a leader in the gold rush.



Climate

AVG 86.30°F in Summer and 46.30°F in winter


Landforms



Mountains

Historic Attractions

Lumpkin County Courthouse



Interesting Fact



Dahlonega is the site of the first major gold rush in the U.S.



Region

Blue Ridge Mountains

Products

Wine and Gold



Sources

Wikipedia and www.cityofdahlonega.com

DAHLONEGA



Gold Museum
Former Lumpkin County
Courtroom

population
size
5,292



Climate
average temp
53.73°F



Sara Christian
Mayor - first female
mayor

located
in
Lumpkin
County

City's location
within the state
of GA.
NE



But Ridge
Mountain
Station



Church of North
Georgia



Product



Dahlonega is
one of the best
places to raise



Dahlonega has
history and more



GOLD

By
Bryton
Macklin

FALLULA H

G E O R G I A

Population



Region

Important

District

County

County Title
Name County and
Population 2010

Attraction

Attraction Name
Location



Landmarks

Landmark Name
Location



Orbit



Orbit Name
Location

Location

Location Name
Coordinates

Product

Product Name
Description

Founded

Founded Year
Event

History

Historical Event
Year

Interesting

Interesting Fact
Description

Facts

Statistics

Statistic Name
Value

INTERESTING FACTS

The average temperature is 62°.
The city has many green spaces.

People make their living by working at small businesses. These are often...

Living in a townhouse with a lot of history...

State Landfill is an airport entrance from Jonesboro.

The quality of the roads and road signs within the city is excellent.

Severance Corporation

MY EXCITING VISIT

JONESBORO, GA



FACTS



Jonesboro is a city located in the South of Atlanta. It is in the Piedmont region.



Jonesboro's population is 15,000 as of 2012.

Jonesboro was incorporated in 1859 and is a city.